

## 7 km from Old Buck Old Buck, Bridle Path and RT Connector

### Getting to the Trailhead

Park at **Parkgate Park** (see p.3) and hike 10 min to Anne MacDonald Way. Trailhead is Mt. Seymour Road at Anne MacDonald Way, Old Buck parking lot.

### Trailhead

- Old Buck Trail at parking lot.

### Old Buck

- Head north along Old Buck.
- At Bridle Path, turn left.

### Bridle Path

- Follow Bridle Path.
- You will come to a sharp right turn at a fence. Continue along Bridle Path.
- At Good Samaritan (Severed D) marked tree, turn left and cross the stream. The **burned-out stump** is on your left.
- Turn left and head down Bridle. Follow Bridle to Baden-Powell junction (kiosk).

### REGROUP

### Baden Powell

- Head up B-P and watch for right turn.
- Take the **FIRST RIGHT** onto the bottom of Asian Adonis.

### Asian Adonis

- After about 100 metres, turn **LEFT** to stay on Asian Adonis.

- In 200 metres, at the intersection with C-Buster, turn **RIGHT** downhill onto C-Buster.

### C-Buster

- Continue about 250 m on C-Buster and turn **LEFT** at the post onto RT Connector.

### RT Connector to Applicator

- Follow RT Connector for about 300 m.
- ### REGROUP

### Applicator

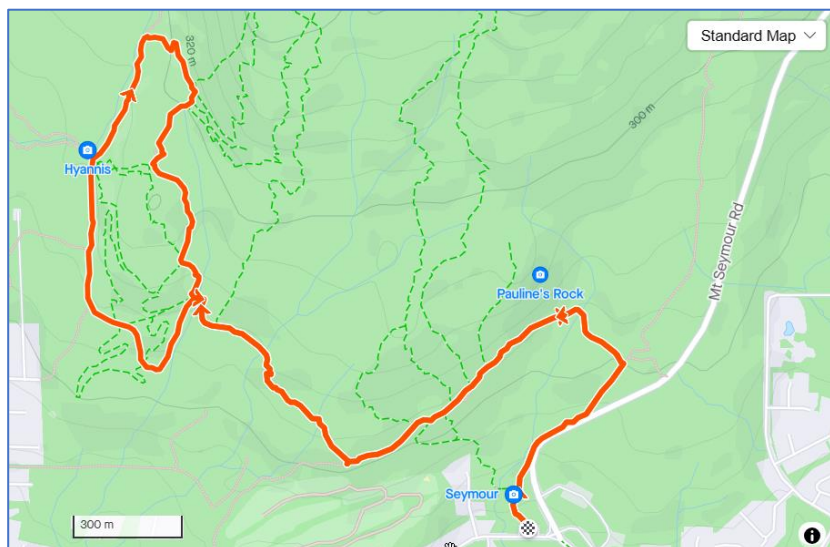
- Turn **LEFT** onto Applicator and follow it down to Bridle and The Burned-Out Stump.

### Bridle Path

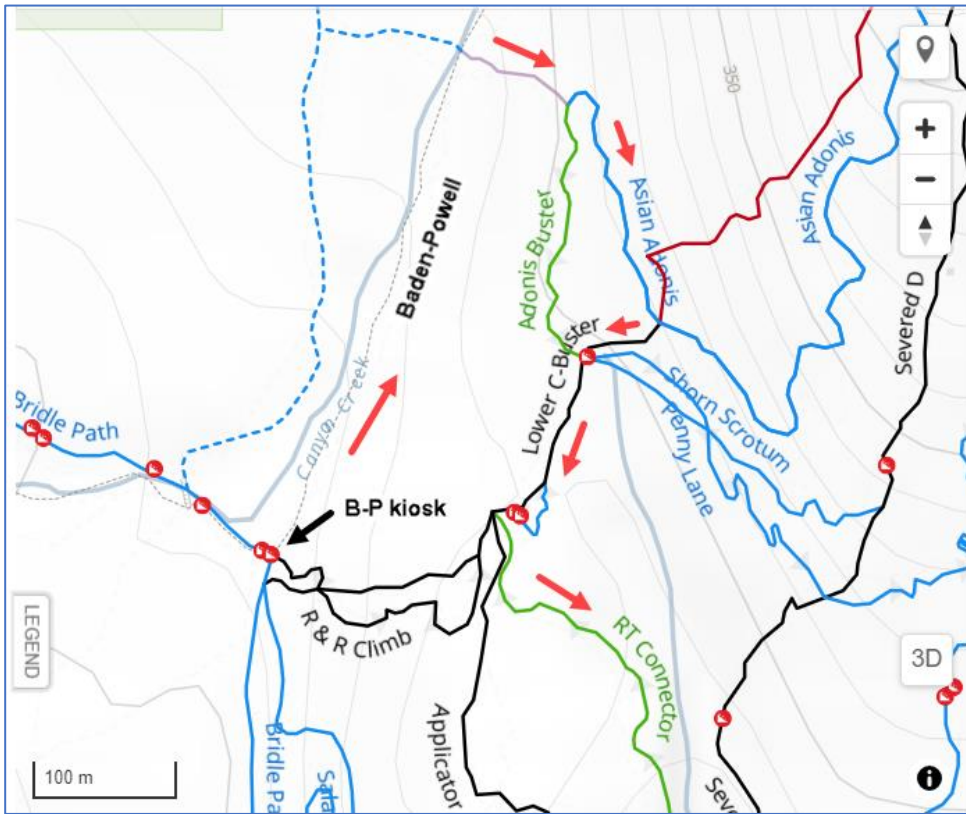
- You come to a **large burned-out stump**.
- ### REGROUP
- Turn left over the bridge. Keep right on Bridle Path.
  - Follow Bridle to Old Buck.

### Old Buck

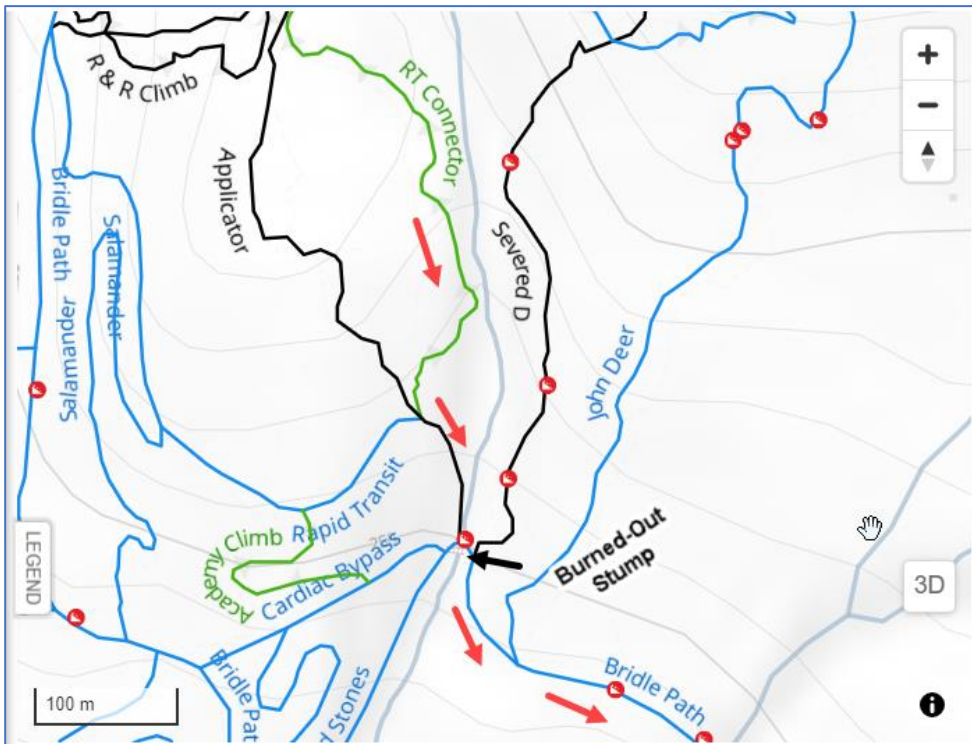
- Turn right to get back to the parking lot.
- ### STRETCH



## Onto Asian Adonis



## RT Connector to Applicator



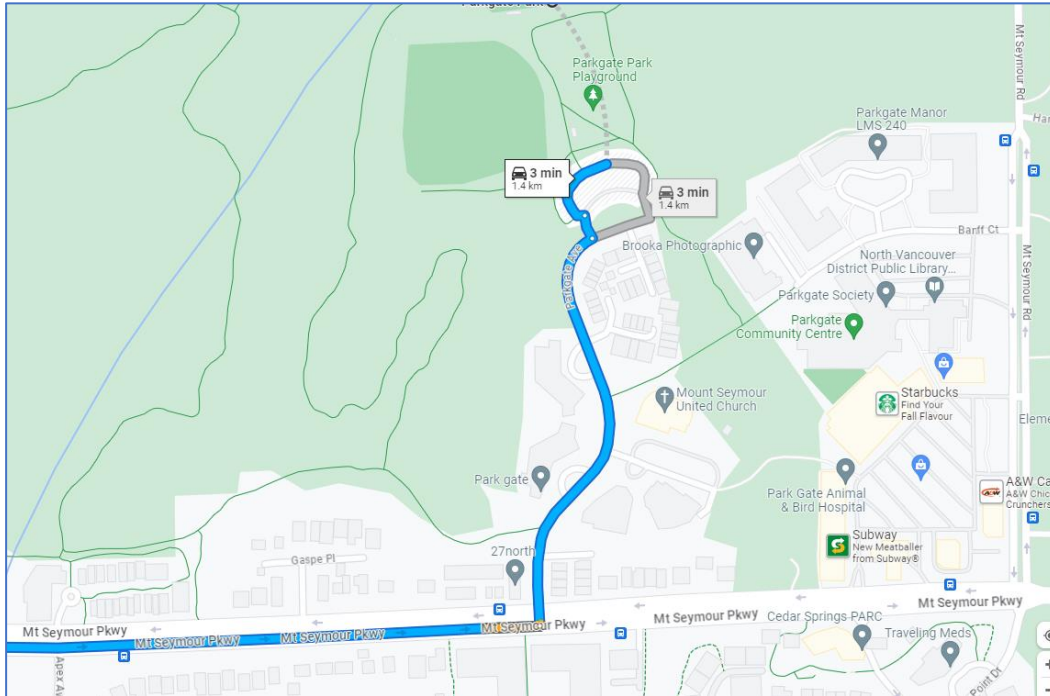
## **PARKING at Parkgate Park**

The turnoff for Parkgate Park is the road before Mt. Seymour Road, called **Parkgate Ave.**

## **Driving Directions to Parkgate Park**

[Mount Seymour Parkway to Parkgate Park](#)

Screenshot of the driving directions to Parkgate Park



**This map shows walking directions to Old Buck Parking Lot from Parkgate Park.**

